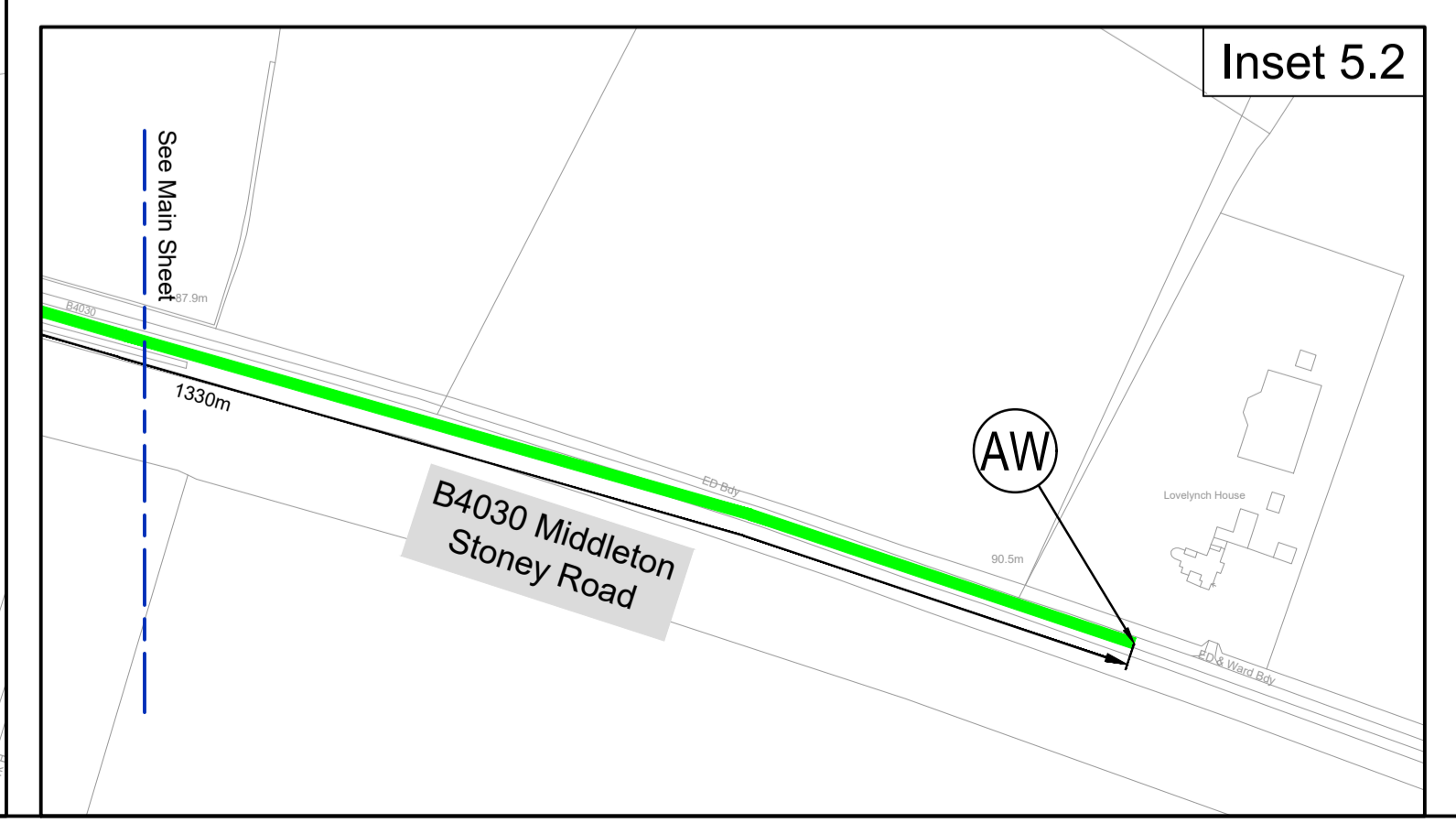
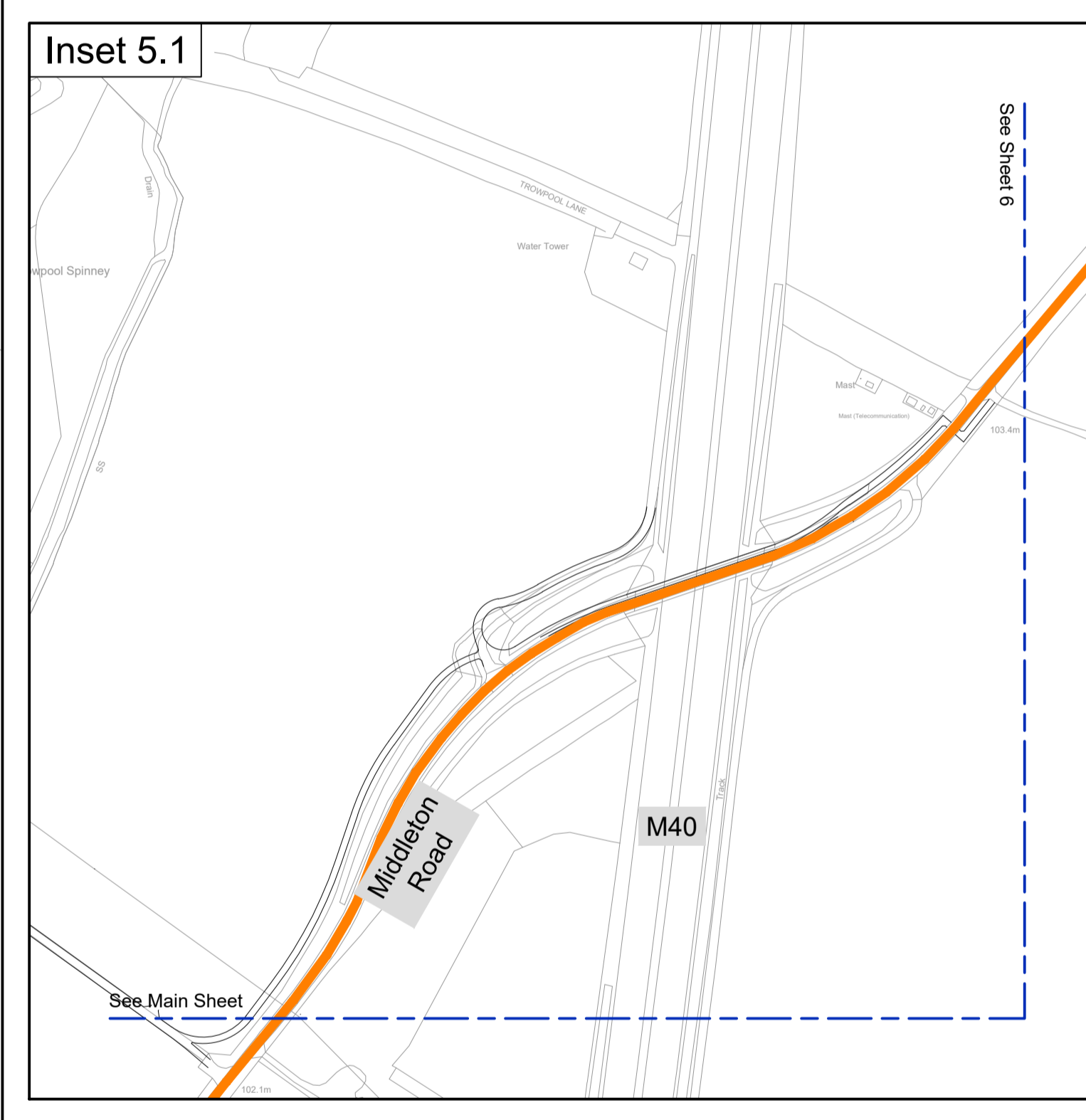
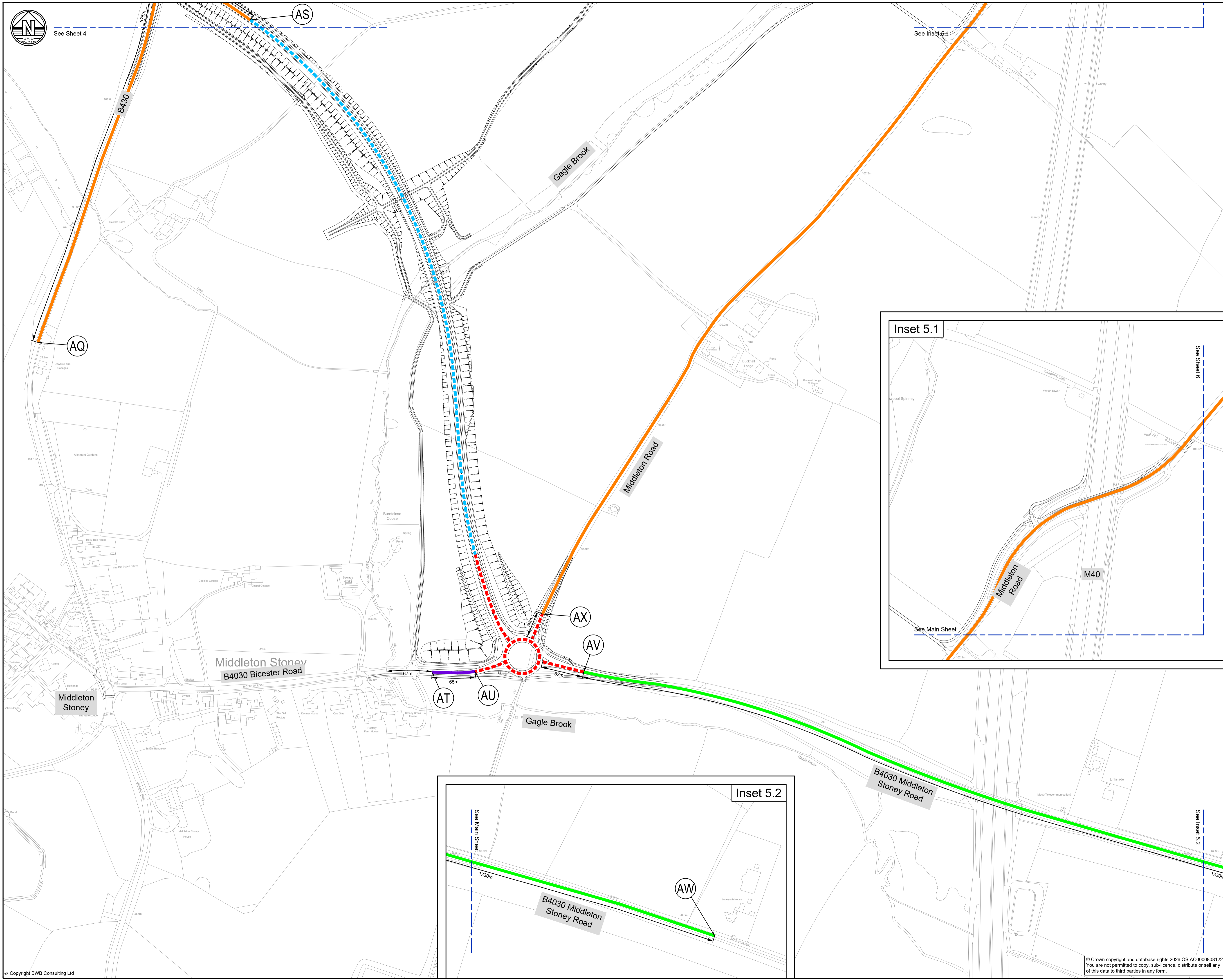




See Sheet 4



**Legend**

- HIGHWAYS SUBJECT TO 20mph SPEED LIMIT
- HIGHWAYS SUBJECT TO 40mph SPEED LIMIT (MOTORWAY SLIP ROADS)
- HIGHWAYS SUBJECT TO 40mph SPEED LIMIT
- HIGHWAYS SUBJECT TO 50mph SPEED LIMIT
- DERESTRICTED HIGHWAYS (HIGHWAY WITH STREET LIGHTING WHERE NATIONAL SPEED LIMIT APPLIES)
- - - MOTORWAY - NATIONAL SPEED LIMIT APPLIES
- · - · - HIGHWAY (NON-MOTORWAY) WITHOUT STREET LIGHTING - NATIONAL SPEED LIMIT APPLIES
- · - · - HIGHWAY WITH STREET LIGHTING SUBJECT TO 30mph SPEED LIMIT

**X** REFERENCE LABEL: REFER TO SCHEDULE 8 OF THE DEVELOPMENT CONSENT ORDER

THE LEGEND IS IDENTICAL ON ALL SHEETS OF THE SPEED LIMIT PLANS AND THEREFORE NOT ALL ITEMS DETAILED IN THE LEGEND ARE REPRESENTED ON EACH SHEET

0 50 100 150 200  
SCALE: METRES

P04	20.02.26	DCO Submission	RP	SRH	SRH
P03	23.01.26	Updated following consultation	RP	SRH	SRH
P02	12.12.25	Updated following NH/OCC feedback	SRH	DF	SRH
P01	01.09.25	Preliminary Issue	EG	DF	SRH
Rev	Date	Details of issue / revision	Drw	Chg	App

Issues & Revisions

Client

OXFORDSHIRE  
STRATEGIC RAIL FREIGHT INTERCHANGE

Project Title

**THE OXFORDSHIRE STRATEGIC RAIL FREIGHT INTERCHANGE AND HIGHWAYS ORDER 202X**

Drawing Title

**SPEED LIMIT PLANS SHEET 05**

Regulation:	5(2) (o)	Document:	2.10E
Drawn:	E.Goulding	Checked:	D.Fraser
Approved:	S.Hilditch	Date:	01.09.25
BWB Ref:	NTH2479	Scale@A1:	1:2500
Project - Originator - Functional Breakdown - Spatial Breakdown - Form - Discipline - Number			
<b>OxSRFI-BWB-LSI-05-DR-CH-0195</b>			

Drawing Status

**DCO SUBMISSION**

Rev **P04**